






	AGRICULTURE-75 Ac- 17.1%
	COMMERCIAL-2 AC .0045%
	PUBLIC/QUASI-PUBLIC 85 Ac. 19.45%
	RELIGIOUS 13.5 Ac 3.0%
	RESIDENTIAL 145 Ac 33.1 %
	VACANT-78.5 17.9%
	WATER 5 Ac-1.1%
	MILLSTONE BUILDINGS

EXISTING LAND USE
MILLSTONE BOROUGH



NORTH SCALE: 1"=800 FEET